



**LE COLOMBIER**  
HÔTEL COLMAR

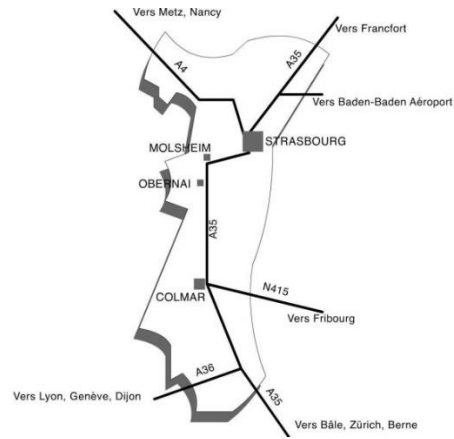
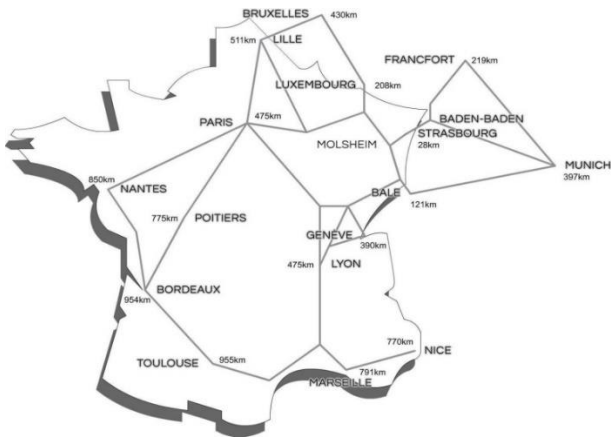
## How to get there ?

### By car:

On the A35, exit Colmar South (or Freiburg) and then follow into the direction towards Colmar. At the first intersection (traffic light), follow into the direction "Vieille Ville" and then "Petite Venise".

On the RN 83 (Belfort): at the crossroads near the train station (traffic light), turn right, towards the motorway or Freiburg. Then the direction of "Vieille Ville - Petite Venise".

When coming from Germany, at the roundabout in front of Strasbourg take the highway towards Mulhouse / Strasbourg, then follow the motorway A 35. GPS coordinates: 48.0740245 7.3591214



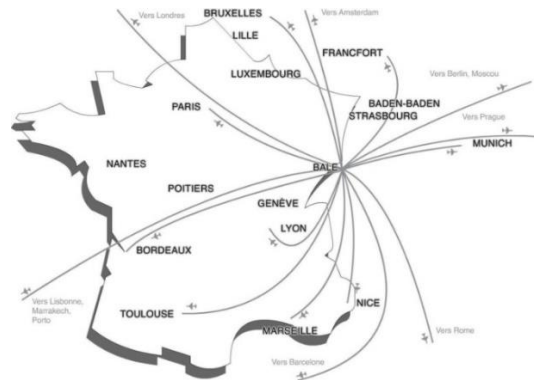
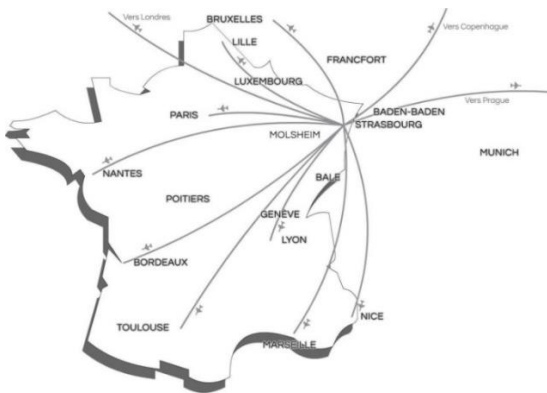
### By train:

From the station take a taxi (taxi station is located opposite the railway station), the route takes about 5 minutes (7-9 €). On foot you can reach us in about 10 to 15 minutes, walk into the direction of "Place du Champ de Mars" and then towards "Petite Venise".

### By plane:

From the airport Basel-Mulhouse: approximate time 40 minutes (by taxi costs € 85-110).

From the airport Strasbourg Entzheim: approximate time 1 hour (costs taxi € 95-130).



HÔTEL LE COLOMBIER

7 Rue Turenne — 68000 Colmar

Tel : +33 3 89 23 96 00 — Fax : +33 3 89 23 97 27 — info@colombier-suites.com